



1. MĀRUPE MUNICIPALITY TOURISM INFORMATION AND CRAFTS HOUSE

Bebru iela 10, Mārupe | 📍 8,5 km

This is your gateway to tourism in Mārupe Municipality – learn more about local attractions and discover handmade goods made by artisans, home producers, and artists, along with a variety of unique souvenirs.



2. ENVIRONMENTAL OBJECT "HOPOE"

GPS 56.9008, 24.0476 | 📍 8 km

At the heart of Mārupe, a hoopoe sculpture marks the municipality's spirit – a symbol of opportunity, openness, and energy, welcoming all visitors who pass by.



3. MEDEMA SWAMP TRAIL

GPS 56.8746, 23.9999 | 📍 7,3 km

This 7 km nature trail features mirrored benches, bridges, information boards, and a photo frame, offering a peaceful walk through unique bog landscapes. Be sure to follow tree markings and trail signs along the way.



4. WAKEBOARD PARK "MARUPE WAKE PARK"

"Bērzciema ūdenskrātuve", Jaunmārupe | 📍 8,9 km | ☀️ 🌧️ €

"Marupe Wake Park" is home to the largest inflatable water attraction in the Baltics – perfect for family fun and adventure! It also offers a wakeboarding park with three lines suited for all skill levels.



5. ŠVARCENIEKI MANOR

Mazcenu aleja 4, Jaunmārupe | 📍 8,6 km

Švarcenieki Manor was built in 1826 and has served many roles – from a nobleman's summer residence to a school, library, and even hospital. Today, it houses a day centre and is the oldest building in the municipality.



6. CHILDREN'S PLAYGROUNDS "ŪDENSROZES" AND "PAVASARI"

GPS 56.8799, 23.9398 / 56.8812, 23.9396, 📍 9,2 km

The "Ūdensrozes" playground in Jaunmārupe features slides, swings, and animal-shaped climbing structures for younger children. Nearby, the "Pavasari" playground provides colorful equipment designed for older kids to enjoy physical activities near the local ponds.



7. AIRCRAFT OBSERVATION AREA IN SKULTE

GPS 56.9177, 23.9652, Skulte | 📍 13,2 km


This unique aircraft observation area is the closest place to watch planes take off and land at RIX Riga Airport. If you love airplanes, this is the right spot for you! Open 24/7 for nonstop excitement.



8. "MĒTRAS" LAVANDER FARM

GPS 56.9121, 23.9395, Mētras | 📍 16,3 km | ☀️ 🌧️ €

At the charming eco-farm "Mētras," visitors can stroll through blooming lavender fields, shop for handmade lavender products, and relax in a unique bee house. A perfect place to unwind and enjoy the calming scent of lavender.



9. THE UNIVERSITY OF LATVIA (UL) RHODODENDRON BREEDING AND EXPERIMENTAL NURSERY "BABĪTE"

"Rododendri", Spilve | 📍 12,2 km | ☀️ €

Love blooming gardens? This is the only specialized rhododendron nursery in the Baltics. It's at its most vibrant from May to June, though some rhododendrons bloom beautifully even off-season.



10. ST. JOHN (NIKOLAY) EVANGELICAL LUTHERAN CHURCH OF PIŅĶI

Skoļas iela 17, Piņķi | +371 26788931 | 📍 11,1 km


Step into history at Piņķi Church, built in 1874 and nestled in a tranquil green setting. With its graceful wooden interior and timeless charm, it's a true hidden gem for lovers of culture, architecture, and quiet reflection.



11. PIŅĶI WATER RESERVOIR

GPS 56.9399, 23.9058, Piņķi | 📍 12,6 km


Piņķi water reservoir is a calm and scenic place for a relaxing walk, offering beautiful views and a refreshing escape into nature.



12. ANNA'S TREE SCHOOL

Annas koku skola, Klīves | +371 26020221 | 📍 21,4 km | 🌧️ €

Anna's Tree School is a place where trees and people come together in harmony – a beautiful park blending nature, art, and sculpture, with the historic Piņķi St. Anna Lutheran Church at its heart.



13. CENA MOORLAND

GPS 56.8615, 23.7939 | 📍 26,1 km

Cena moorland is a peaceful and mysterious nature reserve, part of the Natura 2000 network. Formed over 5 000 years ago, it's home to rare habitats and protected bird species – a quiet wonder in every season.



14. BAKERY "LĀČI" AND BIRD WATCHING TOWER

"Benūžu – Skaugi" | +371 29256676 | 📍 26,0 km

Visit the beloved "Lāči" bakery for a taste of traditional Latvian bread and enjoy a short walk to the nearby birdwatching tower by Lake Babīte for a quiet moment in nature.



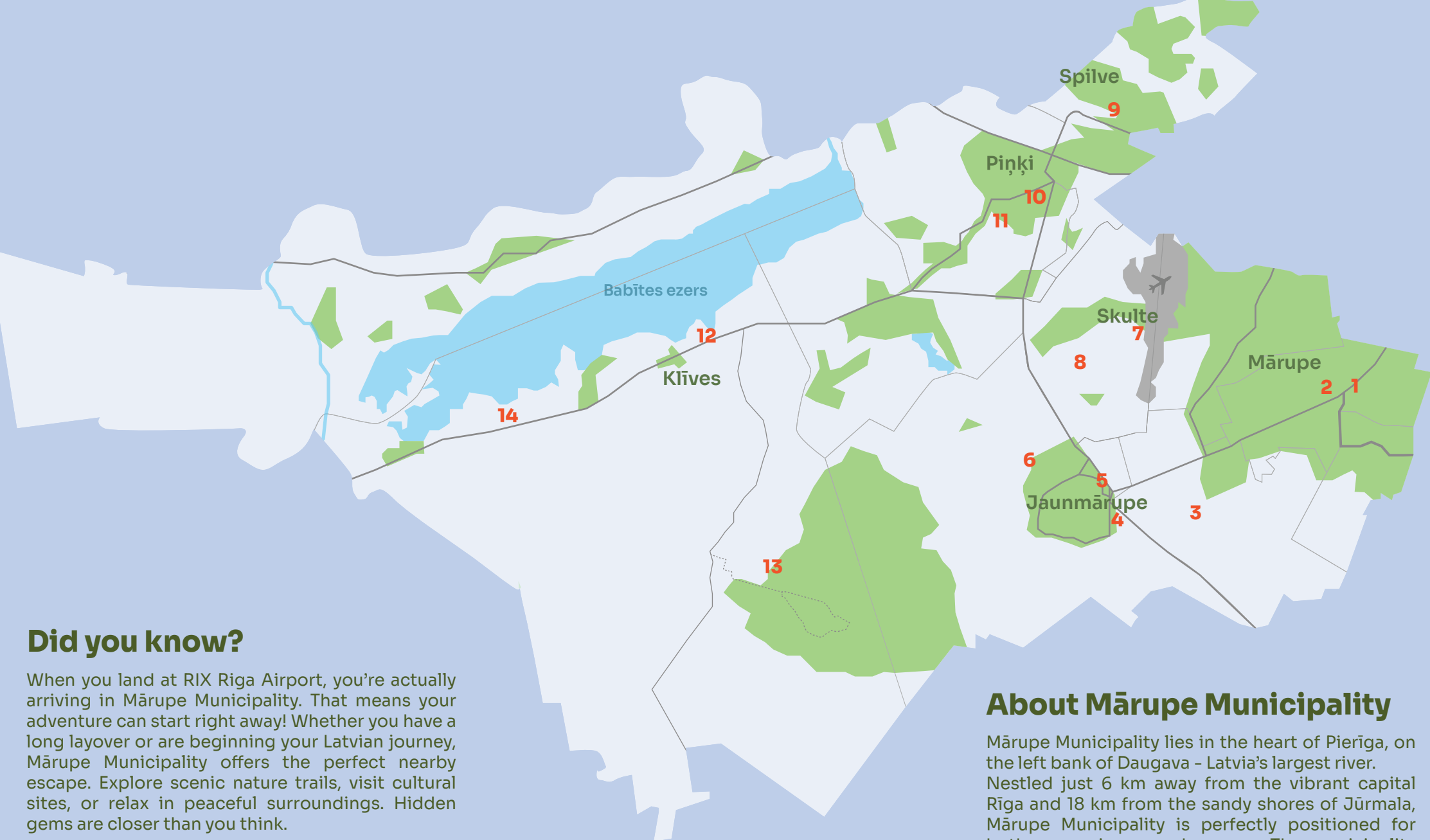
MĀRUPES
NOVADS

WHAT TO DO IN MĀRUPE MUNICIPALITY?



MĀRUPE MUNICIPALITY TOURISM
INFORMATION AND CRAFTS HOUSE

BEBRU IELA 10, MĀRUPE
+371 29537466



Did you know?

When you land at RIX Riga Airport, you're actually arriving in Mārupe Municipality. That means your adventure can start right away! Whether you have a long layover or are beginning your Latvian journey, Mārupe Municipality offers the perfect nearby escape. Explore scenic nature trails, visit cultural sites, or relax in peaceful surroundings. Hidden gems are closer than you think.

The easiest way to get around is by renting a car or using a car-sharing service, giving you the freedom to explore at your own pace. If you prefer public transport, bus No. 22 takes you from the airport to Riga city center, where you can connect to buses No. 7, 10, 25, 43, and 55 to reach various destinations within Mārupe Municipality.



Distance from RIX

Call before visiting



Seasonal attraction



Entrance fee applies

About Mārupe Municipality

Mārupe Municipality lies in the heart of Pierīga, on the left bank of Daugava - Latvia's largest river. Nestled just 6 km away from the vibrant capital Rīga and 18 km from the sandy shores of Jūrmala, Mārupe Municipality is perfectly positioned for both convenience and escape. The municipality proudly protects four NATURA 2000 areas, making it a haven for biodiversity and a sanctuary for those who cherish unspoiled landscapes. Whether you're seeking a peaceful retreat in nature or an active outdoor adventure, this is a place where culture, nature, and leisure harmoniously meet.